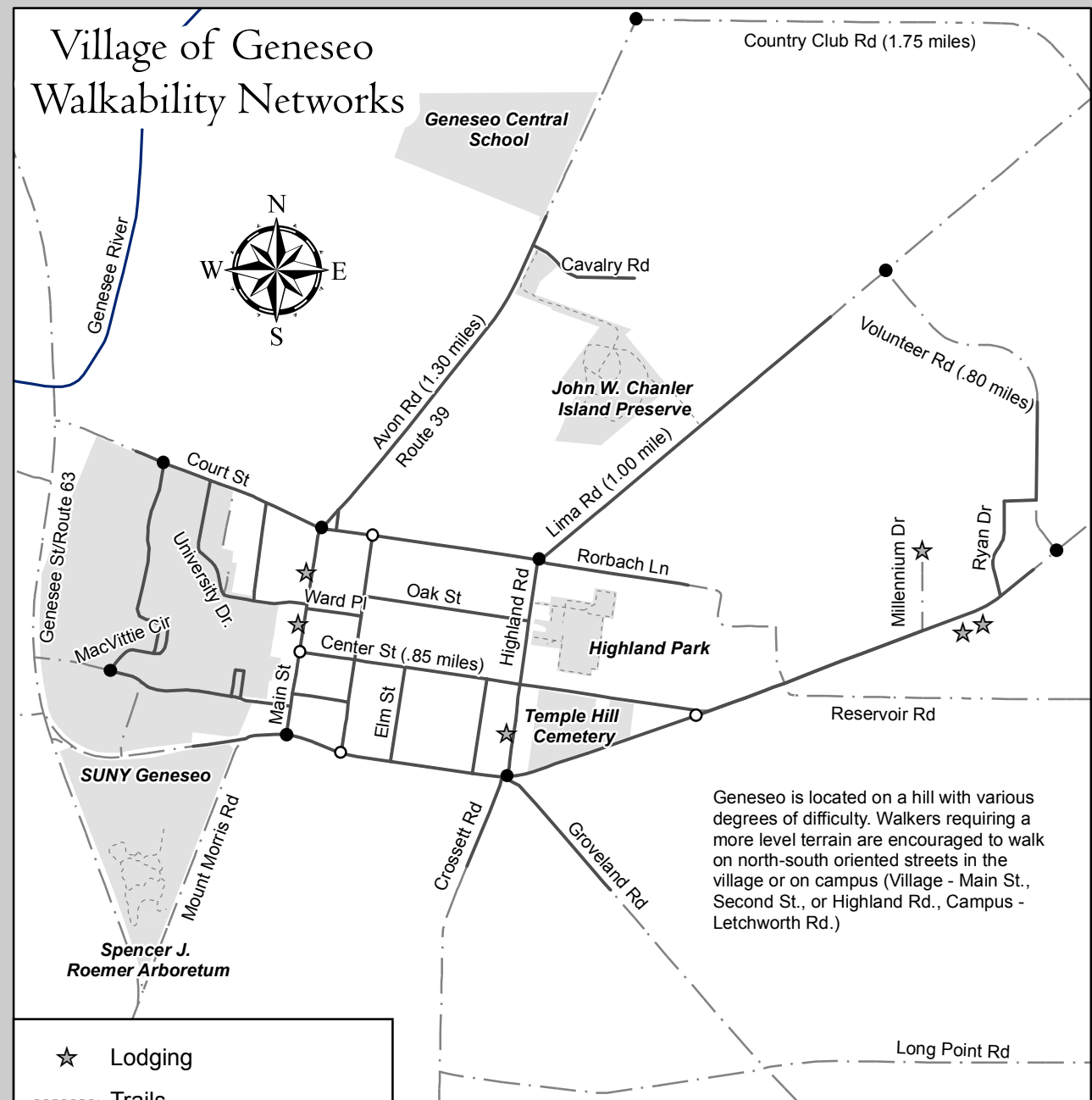



Village of Geneseo Walkability Networks

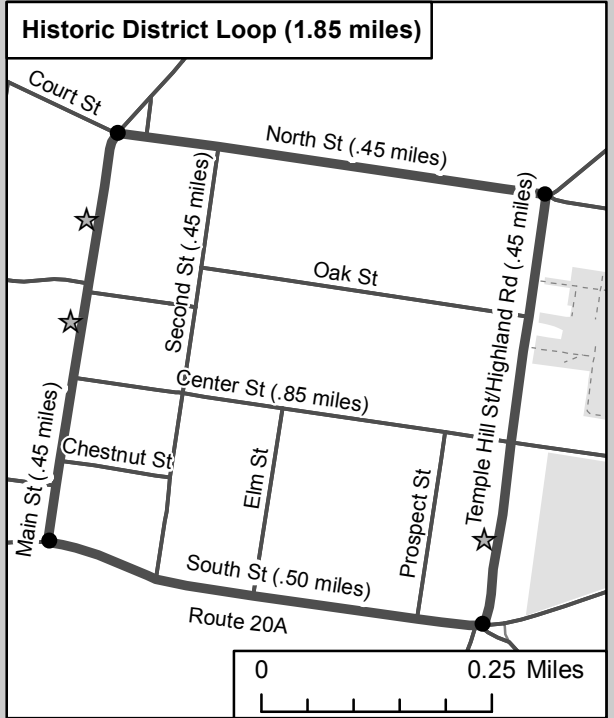
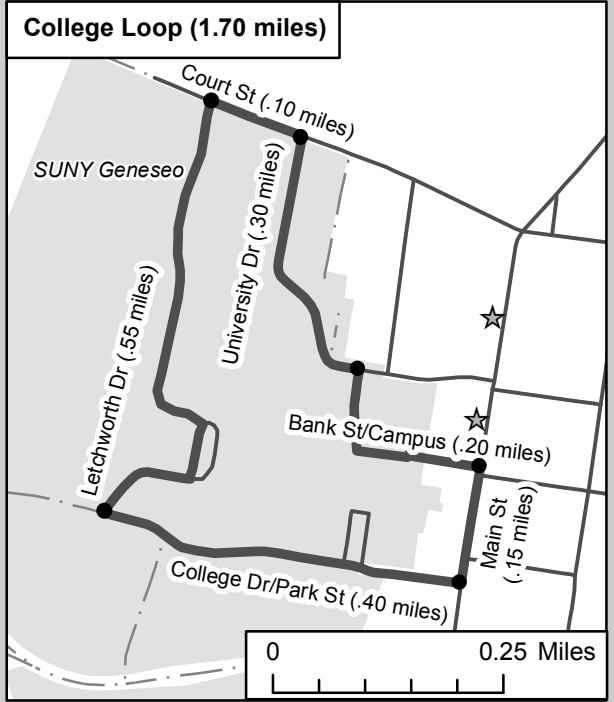


Geneseo is located on a hill with various degrees of difficulty. Walkers requiring a more level terrain are encouraged to walk on north-south oriented streets in the village or on campus (Village - Main St., Second St., or Highland Rd., Campus - Letchworth Rd.)

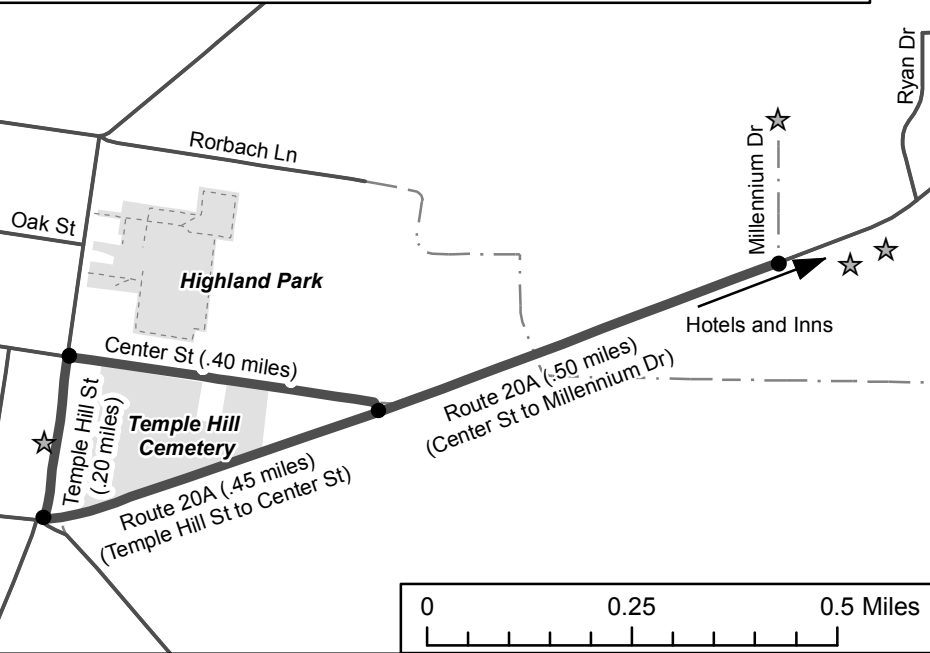
- ★ Lodging
- Trails
- Roads with Sidewalks
- - - - Roads without Sidewalks



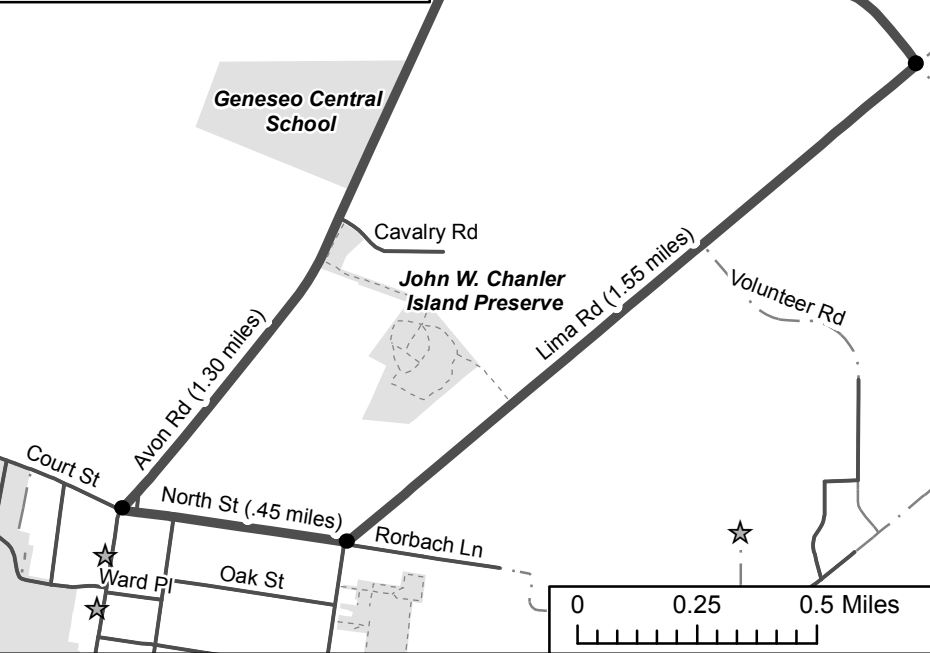
Map Prepared by the Livingston County Planning Department: October 2015



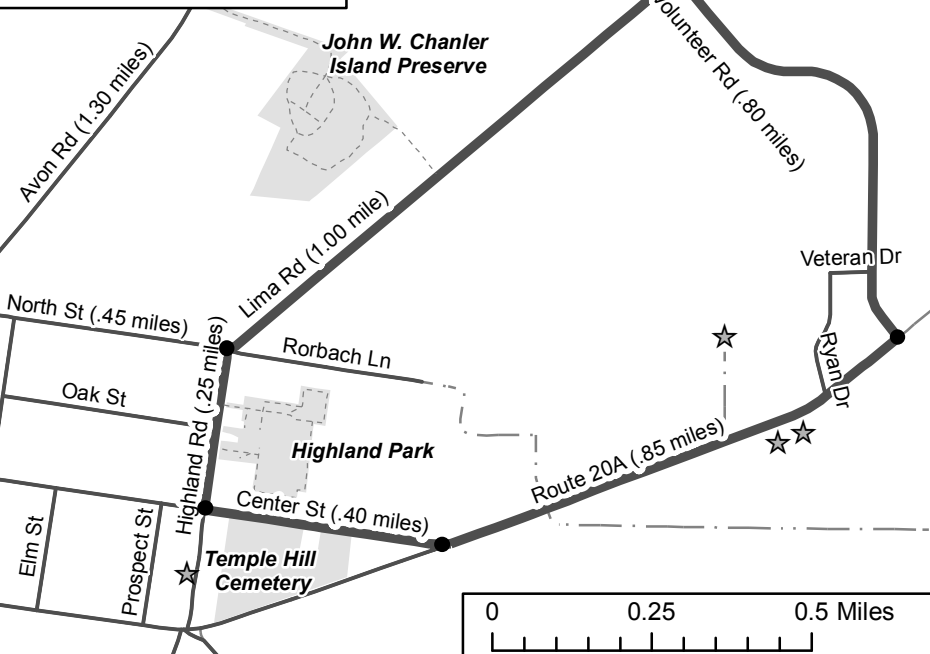
Hotel Connector Loop (1.05 for loop, 1.55 miles for loop and connector)



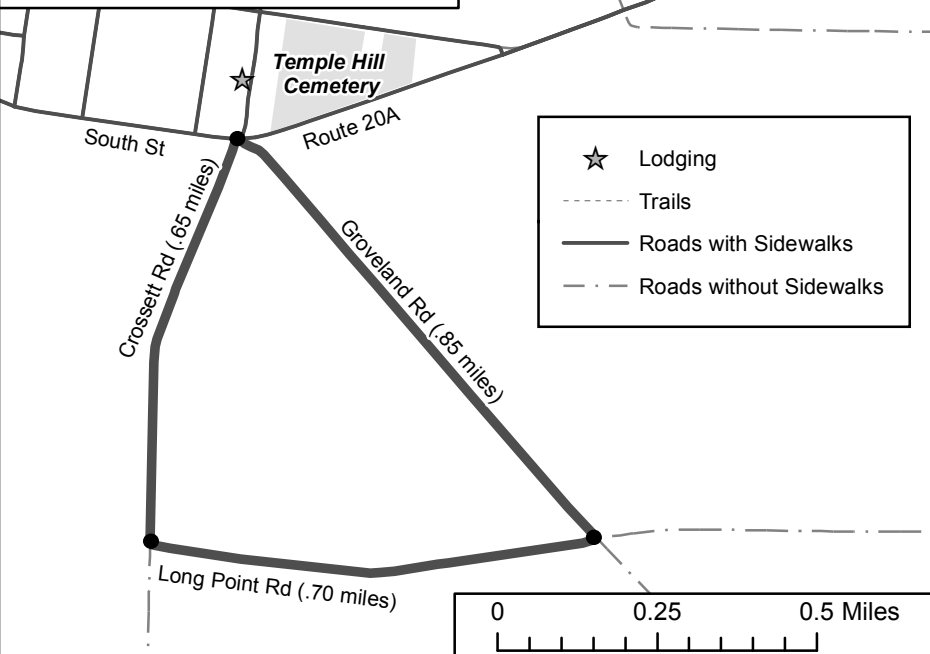
Country Club Loop (4.35 miles)



Volunteer Loop (3.3 miles)



Crossett-Long Point Loop (2.2 miles)



Lodging
 Trails
 Roads with Sidewalks
 Roads without Sidewalks